



Ministerie van Openbare Werken
Directoraat Onderzoek & Dienstverlening
Mr. Jagernath Lachmonstraat no 167, Paramaribo, Suriname



National Meteorological Centre | Tel no: 0325206/0325190
Mail adres: infometeozaan@publicworks.gov.sr

WEATHER FORECAST FOR SURINAME

Valid from 07.00lt May 07 till 07.00lt May 08, 2023

General Forecast

During the day, periods of light to moderate showers across the country, sometimes accompanied by thunderstorms and/or gusts of wind. Some short-lived severe thunderstorms are not excluded. At the beginning of the evening the showers fall mainly in the south and northeast of the country. As the evening progresses, possibly some local showers along the coastline. At the end of the night, local mist develops, mainly in wooded areas.





















Warning May 04, 2023: locally intermittent severe thunderstorms, possibly accompanied by gusts of wind.

Wind: varying from the northeast to east, with speeds up to 30km/h. Locally temporary increases in speed, max during the day up to 47km/h.

Temperature: Maximum: 30°C Minimum: 20°C.

Sunrise May 08: 06.26lt **Sunset** May 07: 18.47lt

Area Forecast (National): May 07/08, 2023

| AREA | In case chances of heavy equal or more than 50% | FORECAST May 07 Daytime | TEMPERATURE (in centigrade: °C) | | In case chances of heavy equal or more than 50% | FORECAST May 07/08 Evening/Night | 24-HOUR RAINFALL FORECAST May 07 (in mm) |
|------------|---|---|------------------------------------|--------------------|---|---|--|
| | | | May 07 Daytime | May 07/08 Night | | | |
| MAROWIJNE | + |  | 22 - 30 | 26 - 22 | |  | 0 - 10 M30 |
| COMMEWIJNE | |  | 23 - 30 | 26 - 23 | |  | 0 - 5 M25 |
| PARAMARIBO | + |  | 23 - 30 | 27 - 23 | |  | 0 - 10 M25 |
| WANICA | |  | 23 - 30 | 28 - 23 | |  | 0 - 5 M20 |
| SARAMACCA | |  | 22 - 30 | 28 - 22 | |  | 0 - 5 M20 |
| CORONIE | |  | 21 - 30 | 28 - 21 | |  | 0 - 10M20 |
| NICKERIE | |  | 21 - 30 | 28 - 21 | |  | 0 - 10M20 |
| PARA | + |  | 22 - 30 | 28 - 22 | |  | 0 - 10 M25 |
| BROKOPONDO | + |  | 20 - 30 | 28 - 20 | + |  | 0 - 10 M35 |
| SIPALIWINI | + |  | 20 - 30 | 29 - 20 | + |  | 0 - 10 M40 |

Forecast: Daytime May 07, 2023
Areas with best dynamics to support:



Forecast: Evening/Nighttime: May 07/08, 2023

Areas with best dynamics to support:



Forecast for the next 3 days:
Valid from 12.00lt 08 May to 12.00lt 10 May 2023:

Weather forecast:

An increase in showers. Especially in the afternoon and evening, scattered periods with showers sometimes with thunderstorms. In some places the showers may be heavy. In the evening the showers fall more inland. At the end of the night, local mist develops, especially in wooded areas.

Expected Precipitation (values in mm):

North-Suriname (North of 5°N)

| SEGMENT | May 07 | May 08 | May 09 | May 10 |
|----------|------------|-----------|-----------|-----------|
| 54 - 55W | 0 - 10 M30 | 0 - 5 M15 | 0 - 5 M20 | 0 - 5 M20 |
| 55 - 56W | 0 - 10 M25 | 0 - 5 M15 | 0 - 5 M20 | 0 - 5 M10 |
| 56 - 57W | 0 - 5 M20 | 0 - 5 M15 | 0 - 5 M20 | 0 - 5 M10 |
| 57 - 58W | 0 - 5 M20 | 0 - 5 M15 | 0 - 5 M20 | 0 - 5 M15 |

South-Suriname (South of 5°N)























| SEGMENT | May 07 | May 08 | May 09 | May 10 |
|----------|------------|------------|------------|------------|
| 54 - 55W | 0 - 10 M30 | 0 - 5 M15 | 0 - 10 M30 | 0 - 10 M30 |
| 55 - 56W | 0 - 10 M40 | 0 - 5 M15 | 0 - 10 M30 | 0 - 10 M40 |
| 56 - 57W | 0 - 10 M40 | 0 - 10 M30 | 0 - 10 M40 | 0 - 20 M55 |
| 57 - 58W | 0 - 10 M30 | 0 - 10 M30 | 0 - 10 M50 | 0 - 20 M55 |

Note : M = maximum value D =dry

Travel forecast valid: May 07/08, 2023

| Location | Forecast | Temperature | |
|---------------|--|-------------|-----|
| | | Max | Min |
| AMSTERDAM | generally dry conditions | 14 | 08 |
| MIAMI | periods with showers, sometimes with thunderstorms | 29 | 20 |
| PORT OF SPAIN | periods of light to moderate showers | 32 | 23 |
| GEORGETOWN | periods with showers | 31 | 23 |
| CAYENNE | periods of light to moderate showers, sometimes with thunderstorms | 31 | 24 |
| BELEM | generally dry conditions | 33 | 23 |
| CURACAO | few showers | 29 | 24 |

Legend:

| Weather pattern | Day | Night | In case of heavy with or within strong gusty winds |  Impact |
|--|--|--|--|---|
| Daytime: Sunny, little or no cloud / nighttime: Full moon visible |  |  | | |
| Clear sky; Crescent moon and fair weather | |  | | |
| Only stars visible/ New moon or hardly visible and fair weather | |  | | |
| Stars and crescent moon visible or Moon illumination today is equal or less than ...50%, | |  | | |
| Moon illumination today between 50 and 100 % little or no cloud and dry | |  | | |
| Temporary cloudy with light to moderate rain/showers |  |  | + | ≥ 50mm/day: risk of flooding |
| Temporary cloudy with showers and thunderstorms |  |  | + | ≥ 50mm/day: risk of flooding |
| Cloudy. From time to time rain/showers |  |  | + | ≥ 50mm/day: risk of flooding |
| Cloudy with thunderstorms |  |  | + | ≥ 50mm/day: risk of flooding |
| Partly cloudy | |  | | |
| Partly cloudy, temporary light showers |  |  | | |
| Cloudy and fair |  |  | | |
| Fog | | FOG | | mist: horizontal visibility is 1km or more |
| Hazy |  DUST |  DUST | | mist: horizontal visibility is 1km or more |